

**APPENDIX I**

**Title** All Incidents in 2009 with Licensed Premises, Cumulative Impact and Crime Study Zones.

**Date** 24/02/2010 **Scale** at A3: 1:5000

**Produced by** GIS & Mapping Services **Ref** 35075VAII\_Crimes\_Hotspot\_2009 wor



**Map Legend**

- Crime Study Zone
- Cumulative Impact Zone (Proposed)
- Pub, Club or Bar
- Off Licence
- Takeaway

**Hotspot Legend**

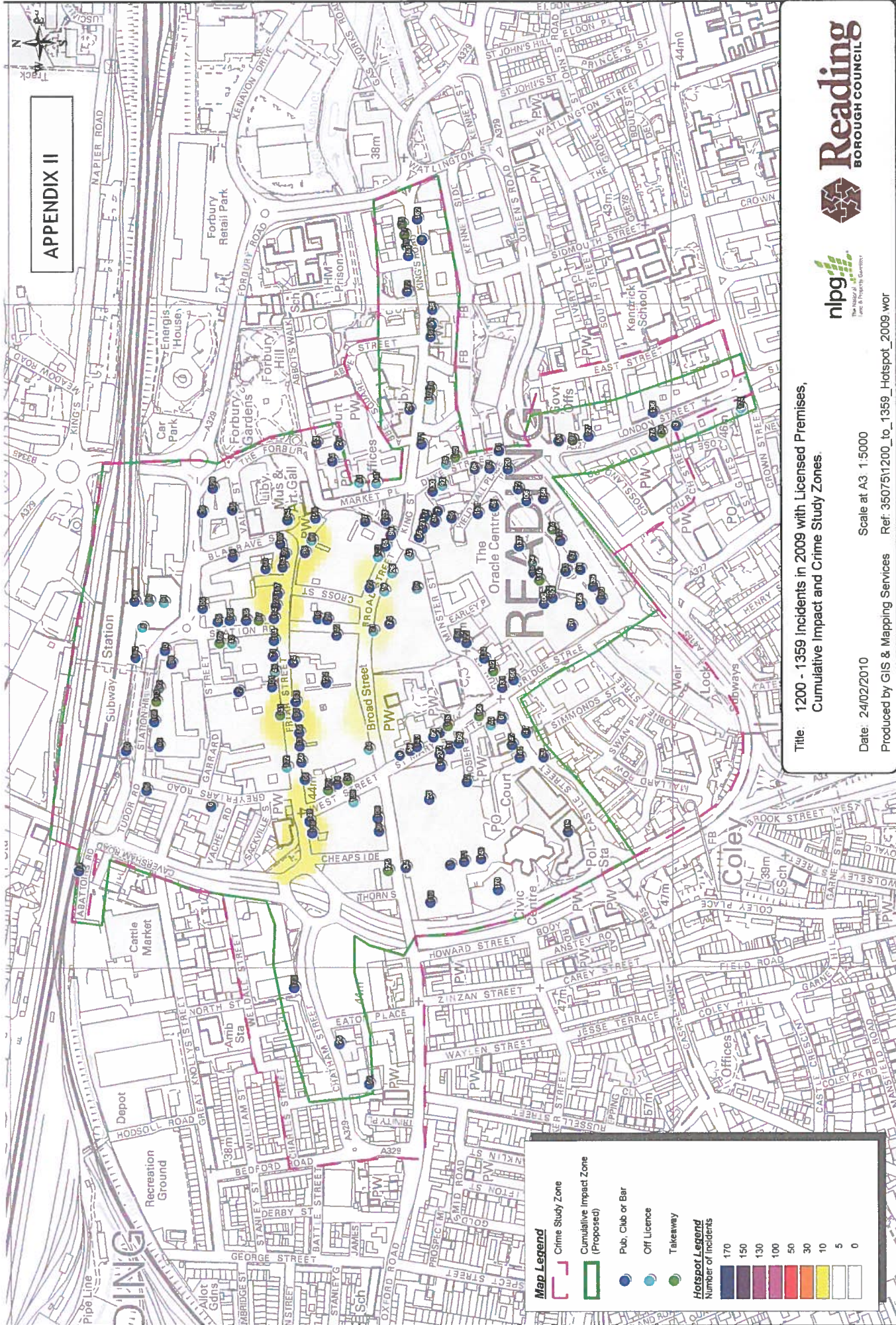
Number of Incidents
365
320
275
225
180
125
90
45
0

This map is based upon Ordnance Survey material with the permissions of Her Majesty's Stationary Office © Crown Copyright. Unauthorised reproduction infringes Crown Copyright and may lead to civil proceedings. Reading Borough Council. Account no. 100019672. 2009

Title: 1200 - 1359 Incidents in 2009 with Licensed Premises, Cumulative Impact and Crime Study Zones.

Date: 24/02/2010 Scale at A3: 1:5000

Produced by GIS & Mapping Services Ref: 3507511200\_to\_1359\_Hotspot\_2009 wor



**APPENDIX II**

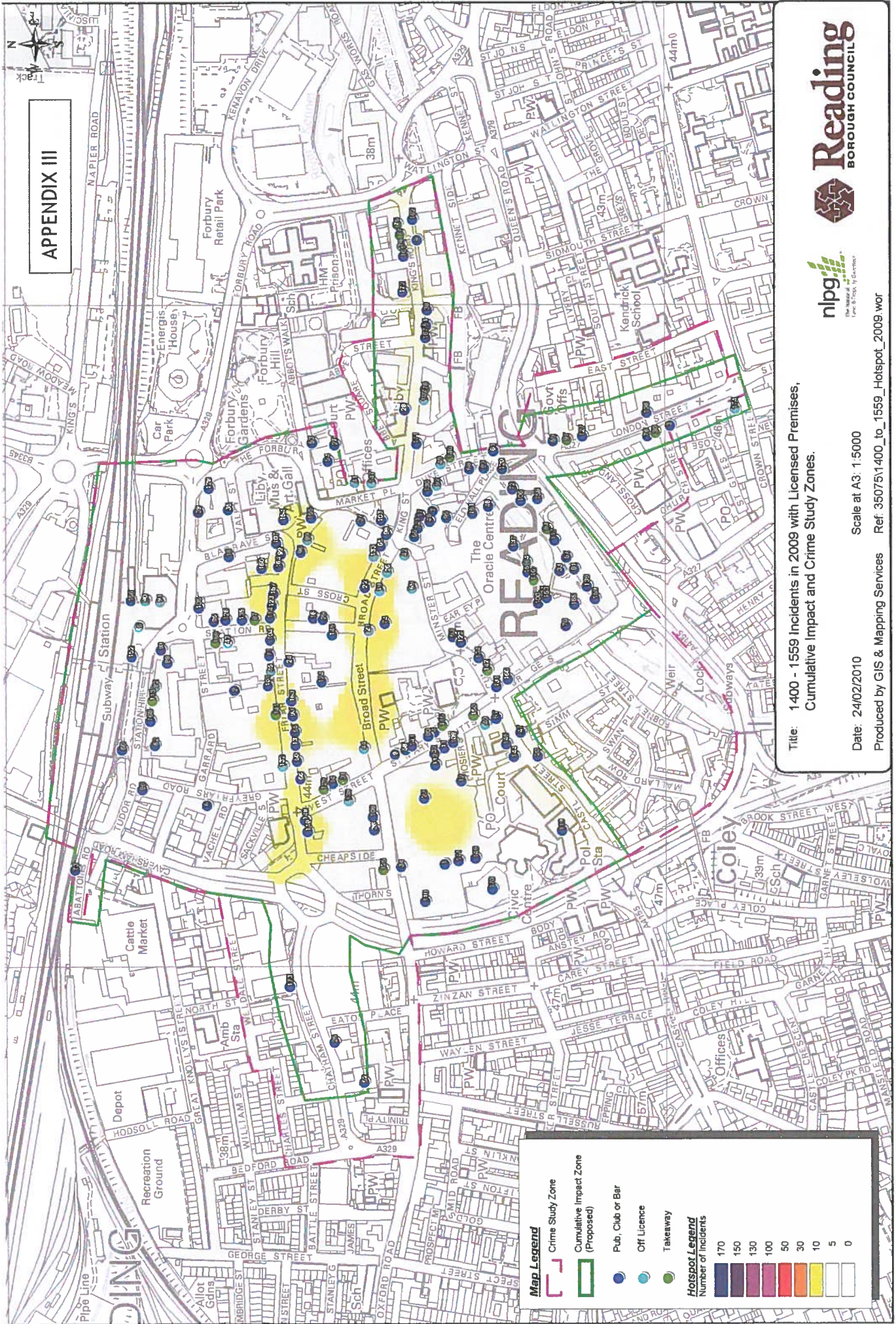
**Map Legend**

- Crime Study Zone
- Cumulative Impact Zone (Proposed)
- Pub, Club or Bar
- Off Licence
- Takeaway

**Hotspot Legend**  
Number of Incidents

	170
	150
	130
	100
	50
	30
	10
	5
	0

This map is based upon Ordnance Survey material with the permissions of Her Majesty's Stationary Office © Crown Copyright. Unauthorised reproduction infringes Crown Copyright and may lead to civil proceedings. Reading Borough Council. Account no. 100019672. 2009



**APPENDIX III**



Title: 1400 - 1559 Incidents in 2009 with Licensed Premises, Cumulative Impact and Crime Study Zones.

Date: 24/02/2010 Scale at A3: 1:5000

Produced by GIS & Mapping Services Ref: 35075\1400\_to\_1559\_Hotspot\_2009.wor

**Map Legend**

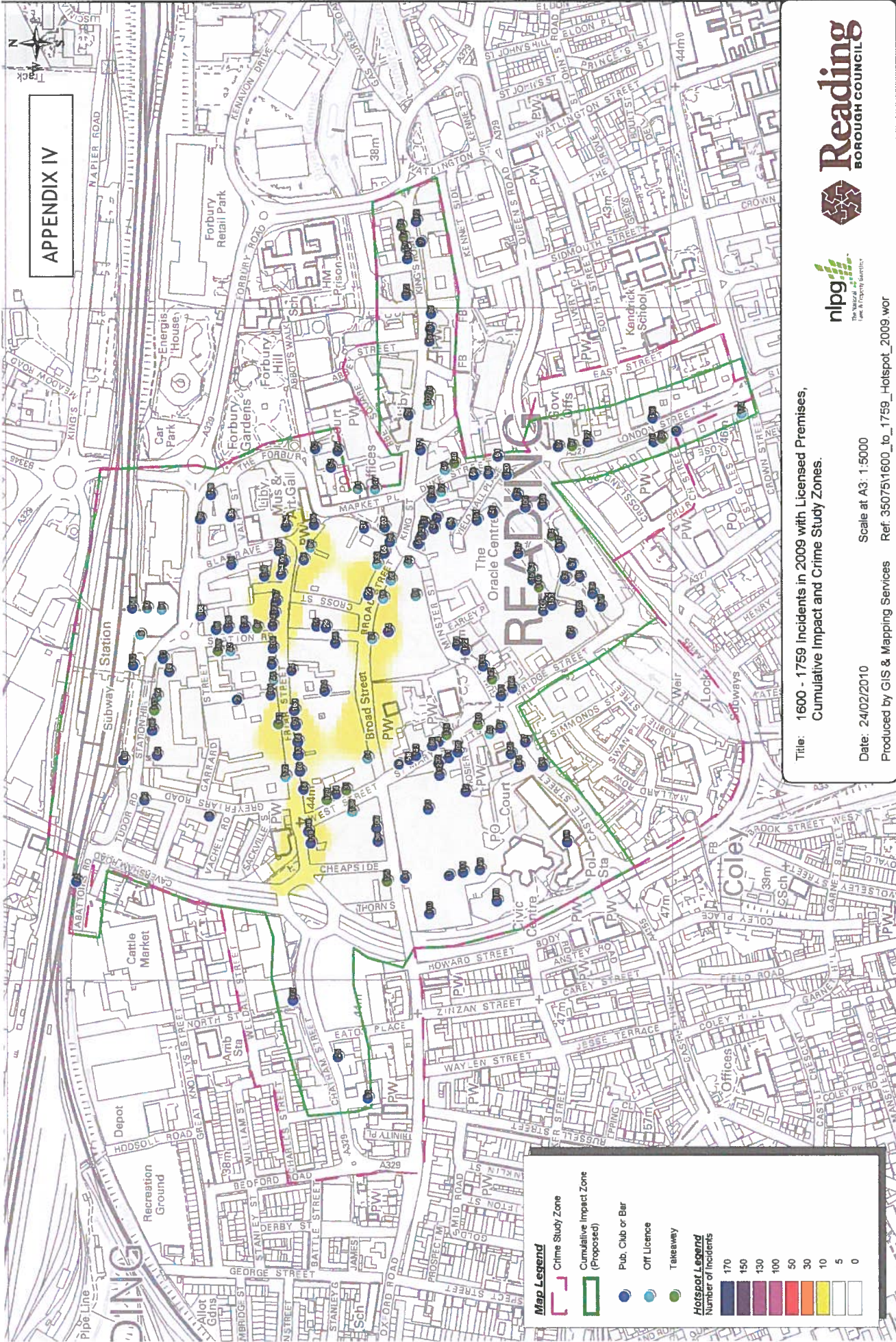
- Crime Study Zone
- Cumulative Impact Zone (Proposed)
- Pub, Club or Bar
- Off Licence
- Takeaway

**Hotspot Legend**

Number of incidents

170
150
130
100
50
30
10
5
0

This map is based upon Ordnance Survey material with the permissions of Her Majesty's Stationary Office © Crown Copyright. Unauthorised reproduction infringes Crown Copyright and may lead to civil proceedings. Reading Borough Council. Account no. 100019672. 2009



Title: 1600 - 1759 incidents in 2009 with Licensed Premises, Cumulative Impact and Crime Study Zones.

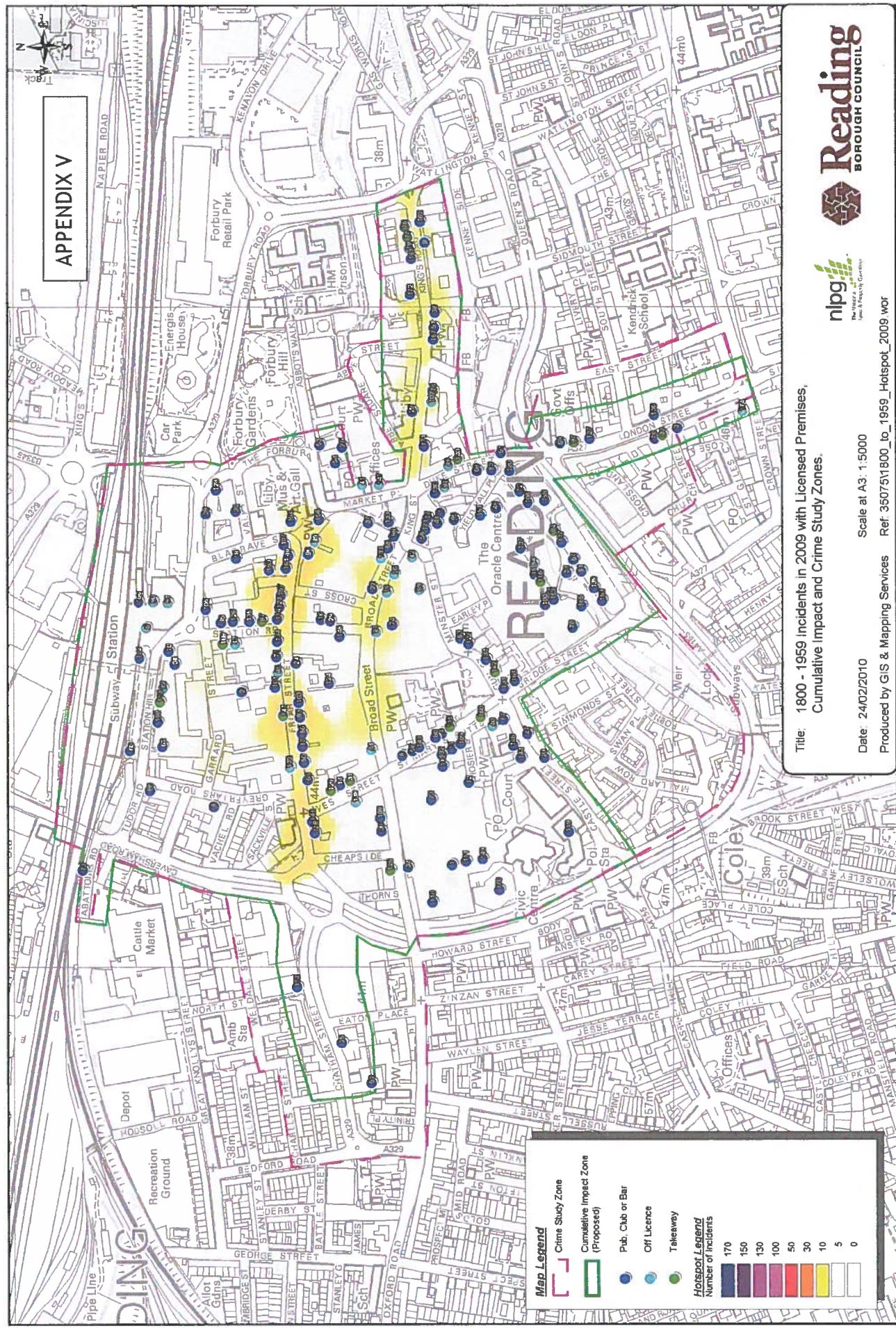
Date: 24/02/2010 Scale at A3: 1:5000

Produced by GIS & Mapping Services Ref: 350751600\_to\_1759\_Hotspot\_2009.wor



This map is based upon Ordnance Survey material with the permissions of Her Majesty's Stationary Office © Crown Copyright. Unauthorised reproduction infringes Crown Copyright and may lead to civil proceedings. Reading Borough Council. Account no. 100019872. 2009

APPENDIX V



**Map Legend**

- Crime Study Zone
- Cumulative Impact Zone (Proposed)
- Pub, Club or Bar
- Off Licence
- Takeaway

**Hotspot Legend**  
Number of Incidents

170
150
130
100
50
30
10
5
0

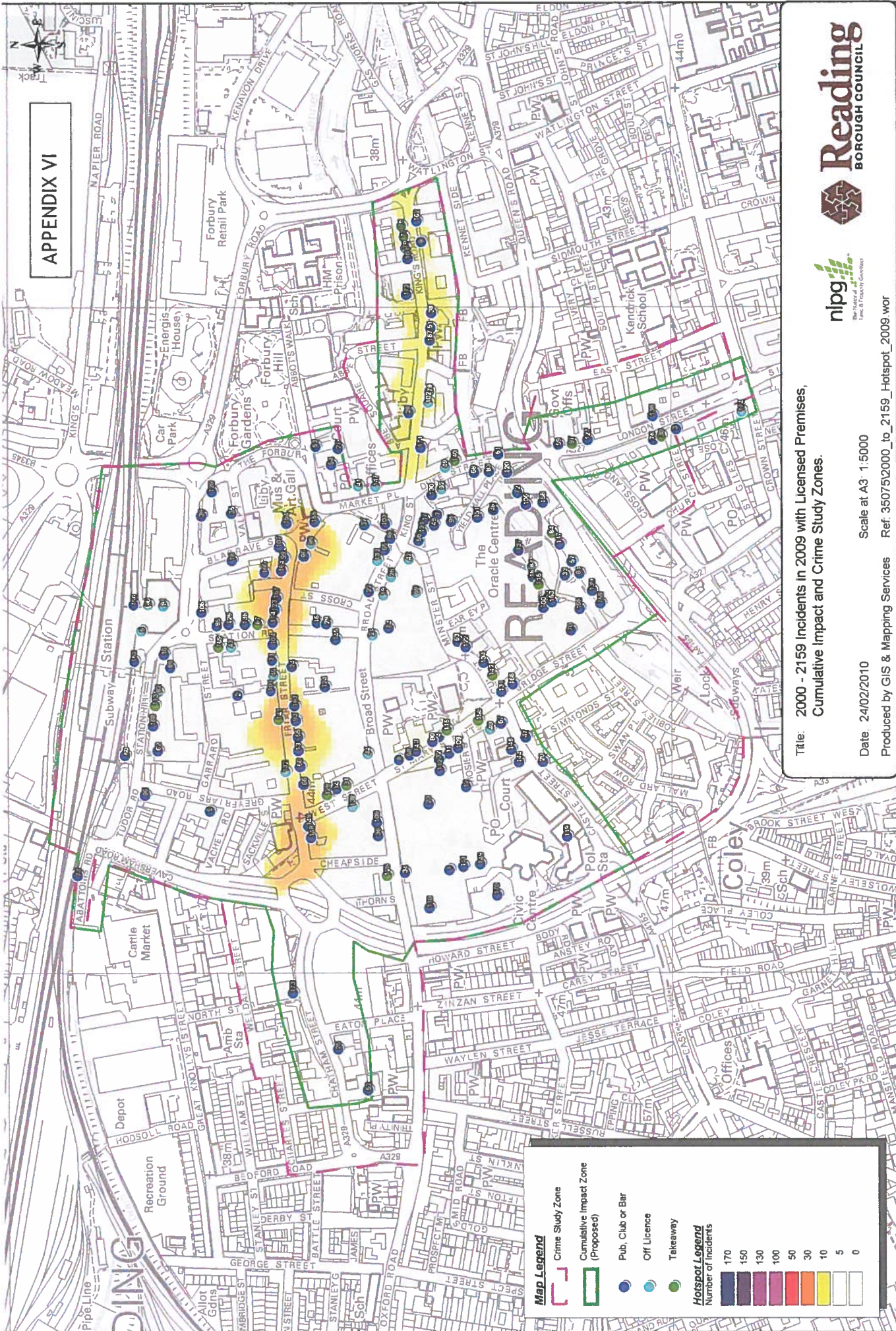


Title: 1800 - 1959 Incidents in 2009 with Licensed Premises, Cumulative Impact and Crime Study Zones.

Date: 24/02/2010 Scale at A3: 1:5000

Produced by GIS & Mapping Services Ref 3507511800\_to\_1959\_Hotspot\_2009 wor

This map is based upon Ordnance Survey material with the permissions of Her Majesty's Stationary Office © Crown Copyright. Unauthorised reproduction infringes Crown Copyright and may lead to civil proceedings. Reading Borough Council. Account no. 100019672, 2009



APPENDIX VI

Title: 2000 - 2159 Incidents in 2009 with Licensed Premises, Cumulative Impact and Crime Study Zones.

Date 24/02/2010 Scale at A3: 1:5000  
 Produced by GIS & Mapping Services Ref: 35075/2000\_to\_2159\_Hotspot\_2009.wor



**Map Legend**

- Crime Study Zone
- Cumulative Impact Zone (Proposed)
- Pub, Club or Bar
- Off Licence
- Teleaway

**Hotspot Legend**

Number of incidents
170
150
130
100
50
30
10
5
0

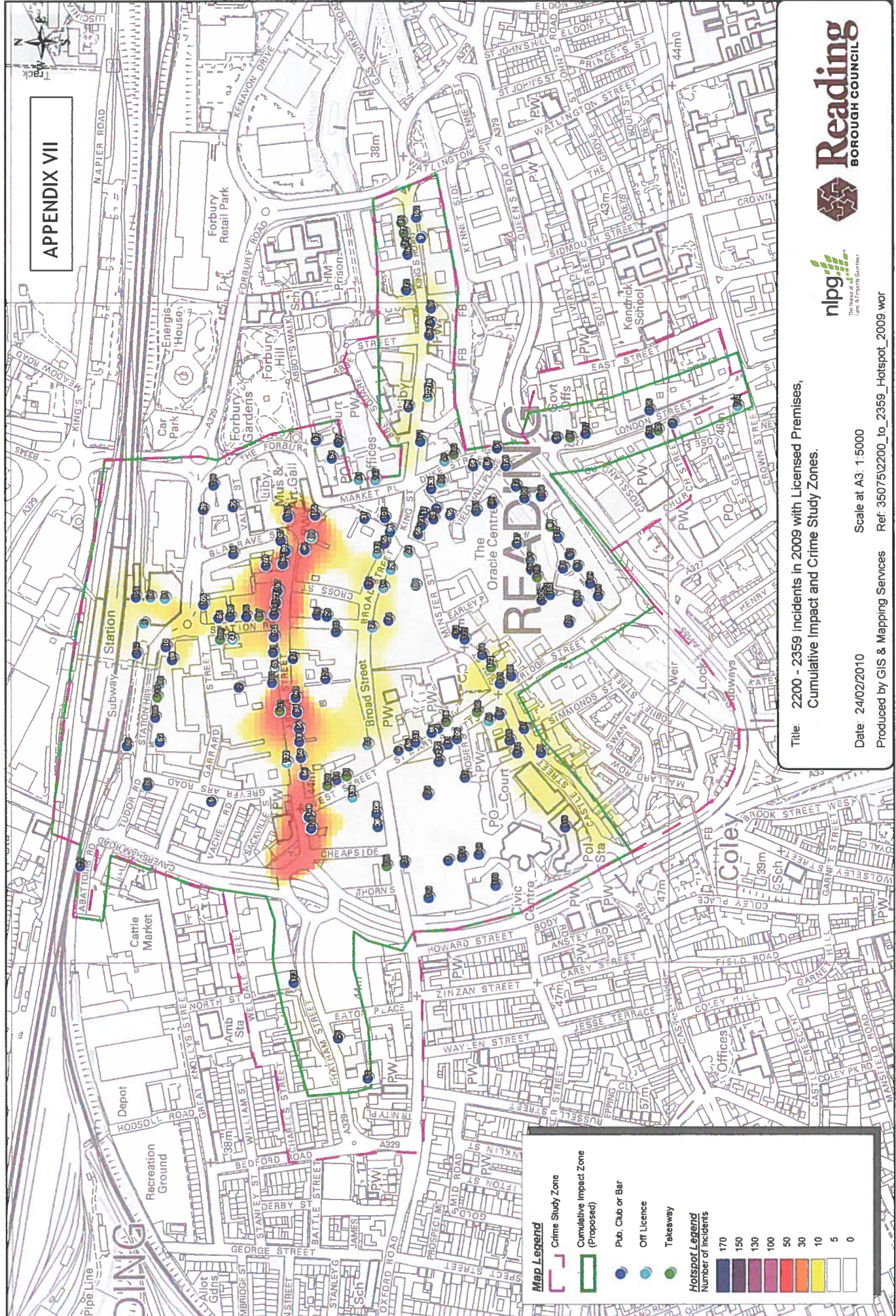
This map is based upon Ordnance Survey material with the permissions of Her Majesty's Stationary Office © Crown Copyright. Unauthorised reproduction infringes Crown Copyright and may lead to civil proceedings. Reading Borough Council. Account no. 100019672. 2009

Title: 2200 - 2359 incidents in 2009 with Licensed Premises, Cumulative Impact and Crime Study Zones.

Date: 24/02/2010

Scale at A3: 1:5000  
Produced by GIS & Mapping Services  
Ref: 35075/2200\_to\_2359\_Hotspot\_2009 wor

This map is based upon Ordnance Survey material with the permissions of Her Majesty's Stationery Office © Crown Copyright. Unauthorised reproduction infringes Crown Copyright and may lead to civil proceedings. Reading Borough Council. Account no. 100019672. 2009



**APPENDIX VII**

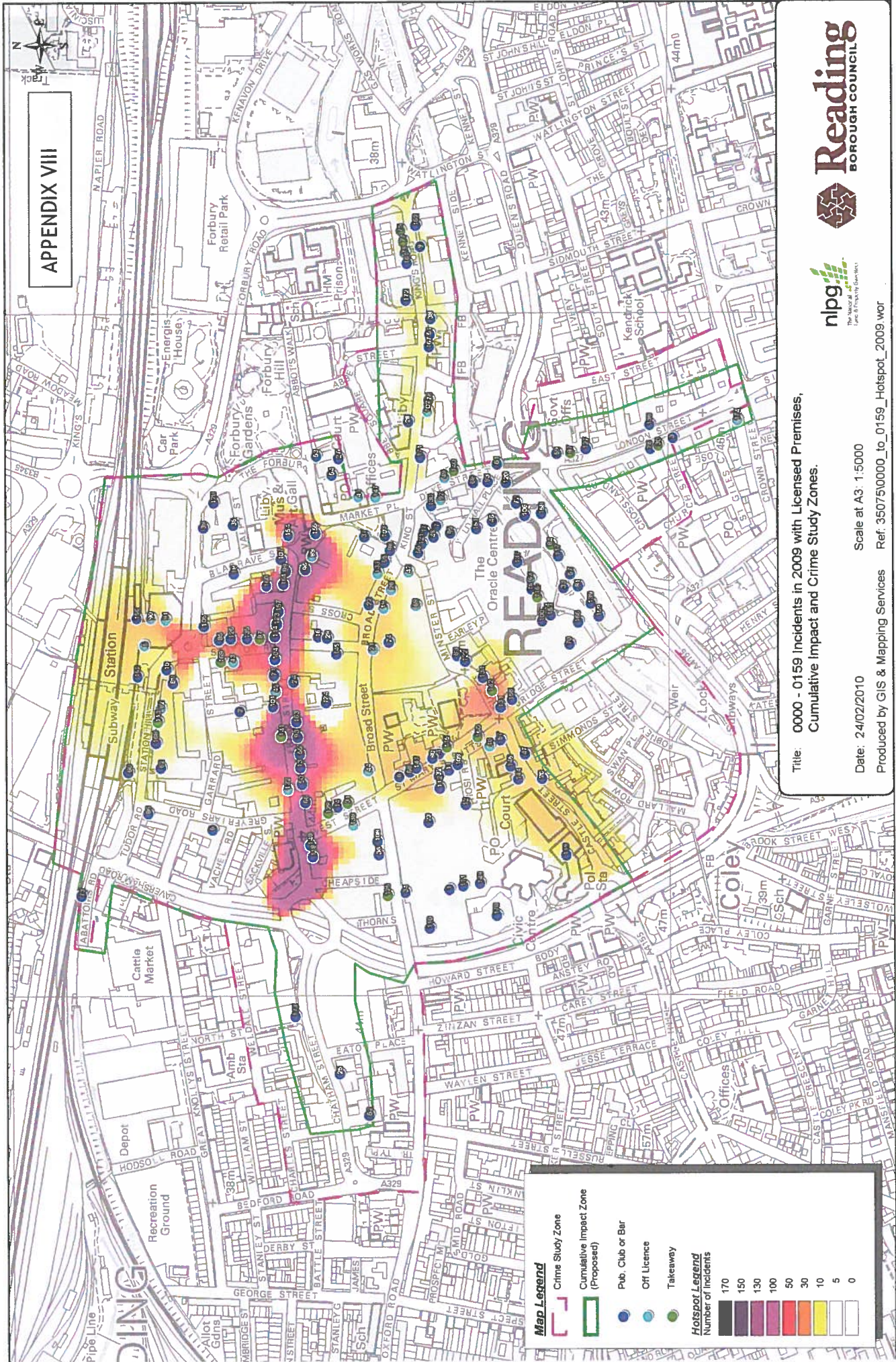
**Map Legend**

- Crime Study Zone
- Cumulative Impact Zone (Proposed)
- Pub, Club or Bar
- Off Licence
- Takeaway

**Hotspot Legend**  
Number of incidents

170
150
130
100
50
30
10
5
0

APPENDIX VIII



**Map Legend**

- Crime Study Zone
- Cumulative Impact Zone (Proposed)
- Pub, Club or Bar
- Off Licence
- Takeaway

**Hotspot Legend**  
Number of Incidents

170
150
130
100
50
30
10
5
0

Title: 0000 - 0159 Incidents in 2009 with Licensed Premises, Cumulative Impact and Crime Study Zones.

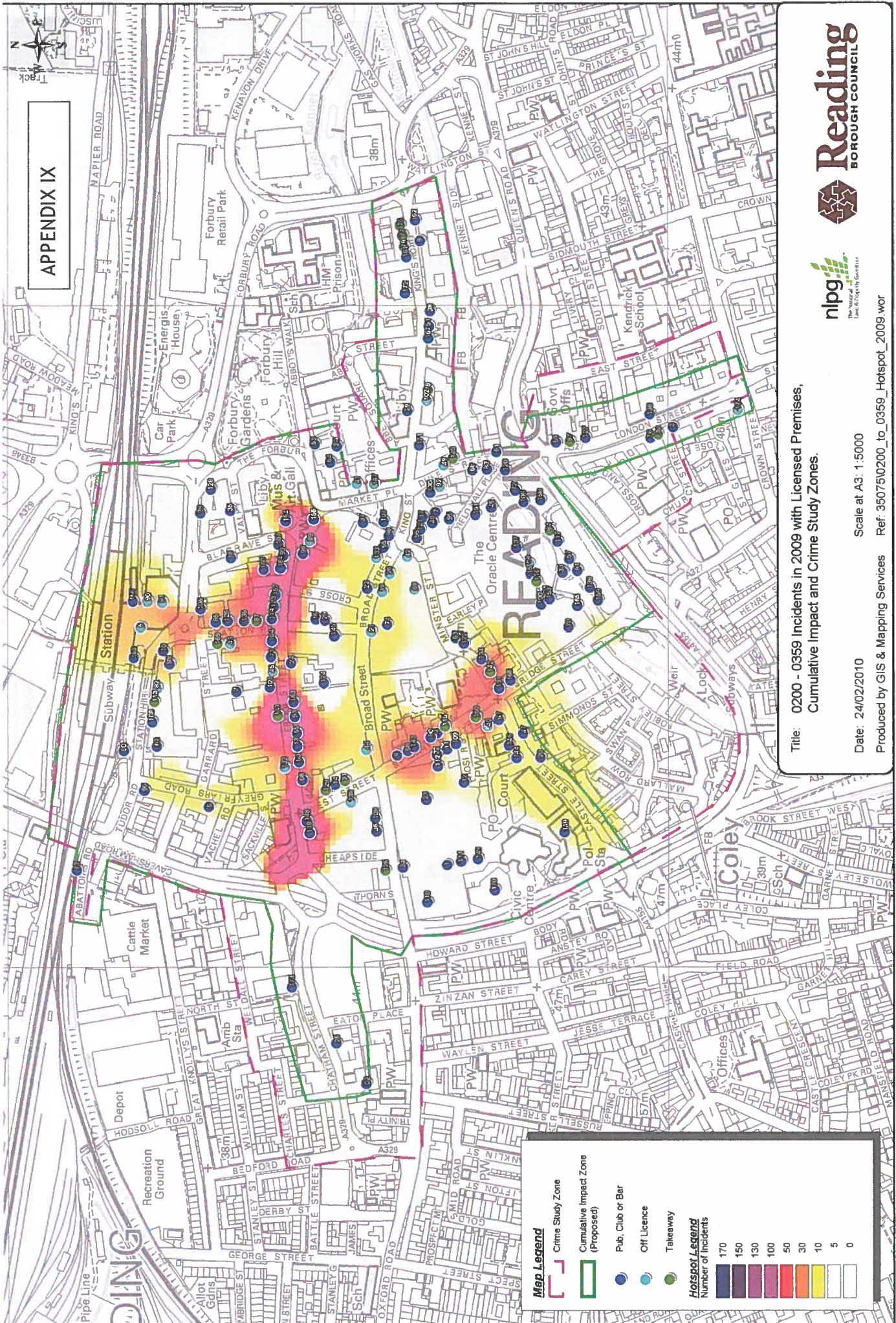
Date: 24/02/2010 Scale at A3: 1:5000  
 Produced by GIS & Mapping Services Ref: 3507510000\_to\_0159\_Hotspot\_2009.wor



This map is based upon Ordnance Survey material with the permissions of Her Majesty's Stationary Office © Crown Copyright. Unauthorised reproduction infringes Crown Copyright and may lead to civil proceedings. Reading Borough Council. Account no. 100019672. 2009



APPENDIX IX



**Map Legend**

- Crime Study Zone
- Cumulative Impact Zone (Proposed)
- Pub, Club or Bar
- Off Licence
- Takeaway

**Hotspot Legend**

Number of Incidents

	170
	150
	130
	100
	50
	30
	10
	5
	0

Title: 0200 - 0359 Incidents in 2009 with Licensed Premises, Cumulative Impact and Crime Study Zones.

Date: 24/02/2010 Scale at A3: 1:5000

Produced by GIS & Mapping Services Ref: 350750200\_to\_0359\_Hotspot\_2009.wor

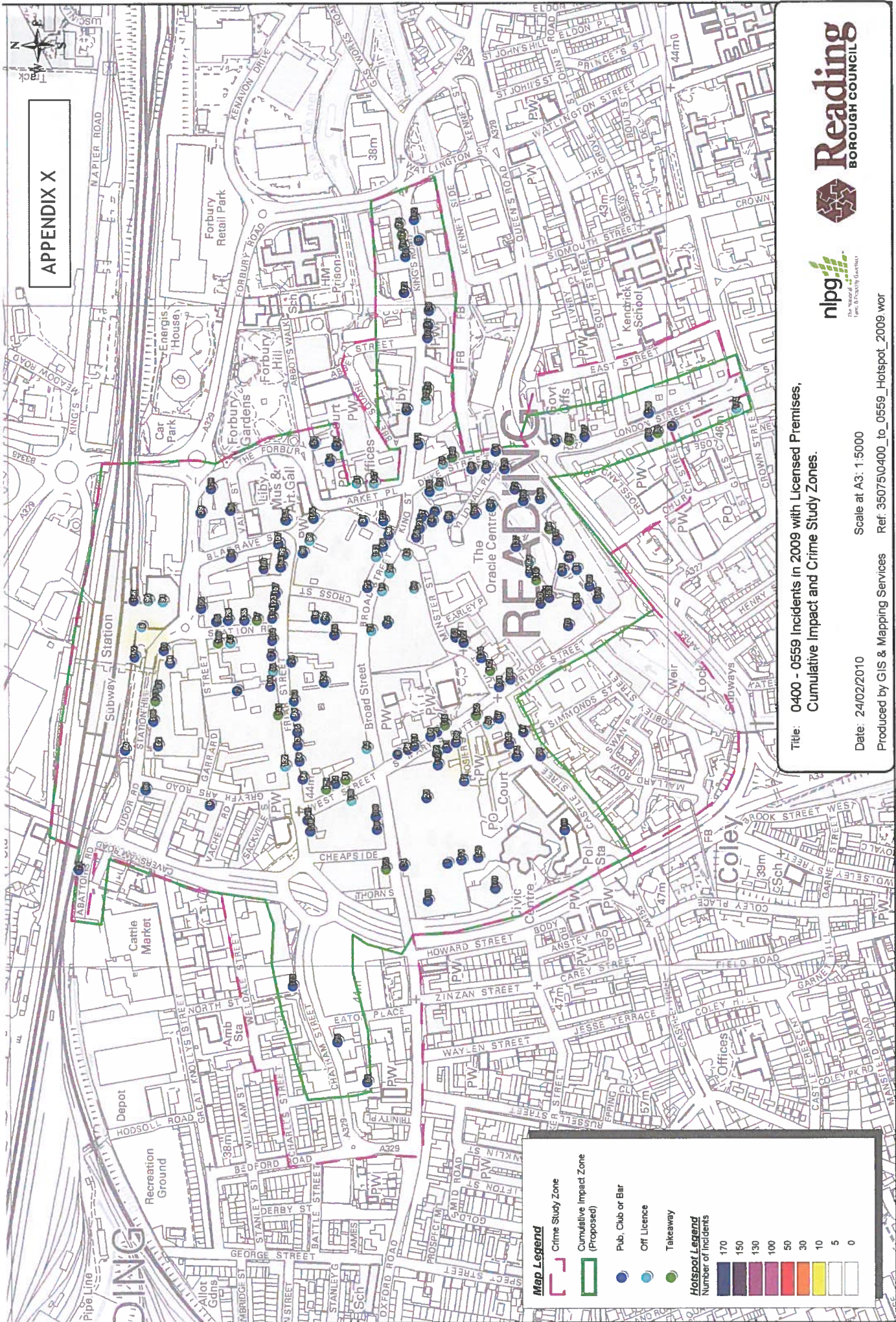


Title: 0400 - 0559 Incidents in 2009 with Licensed Premises,  
Cumulative Impact and Crime Study Zones.

Date: 24/02/2010

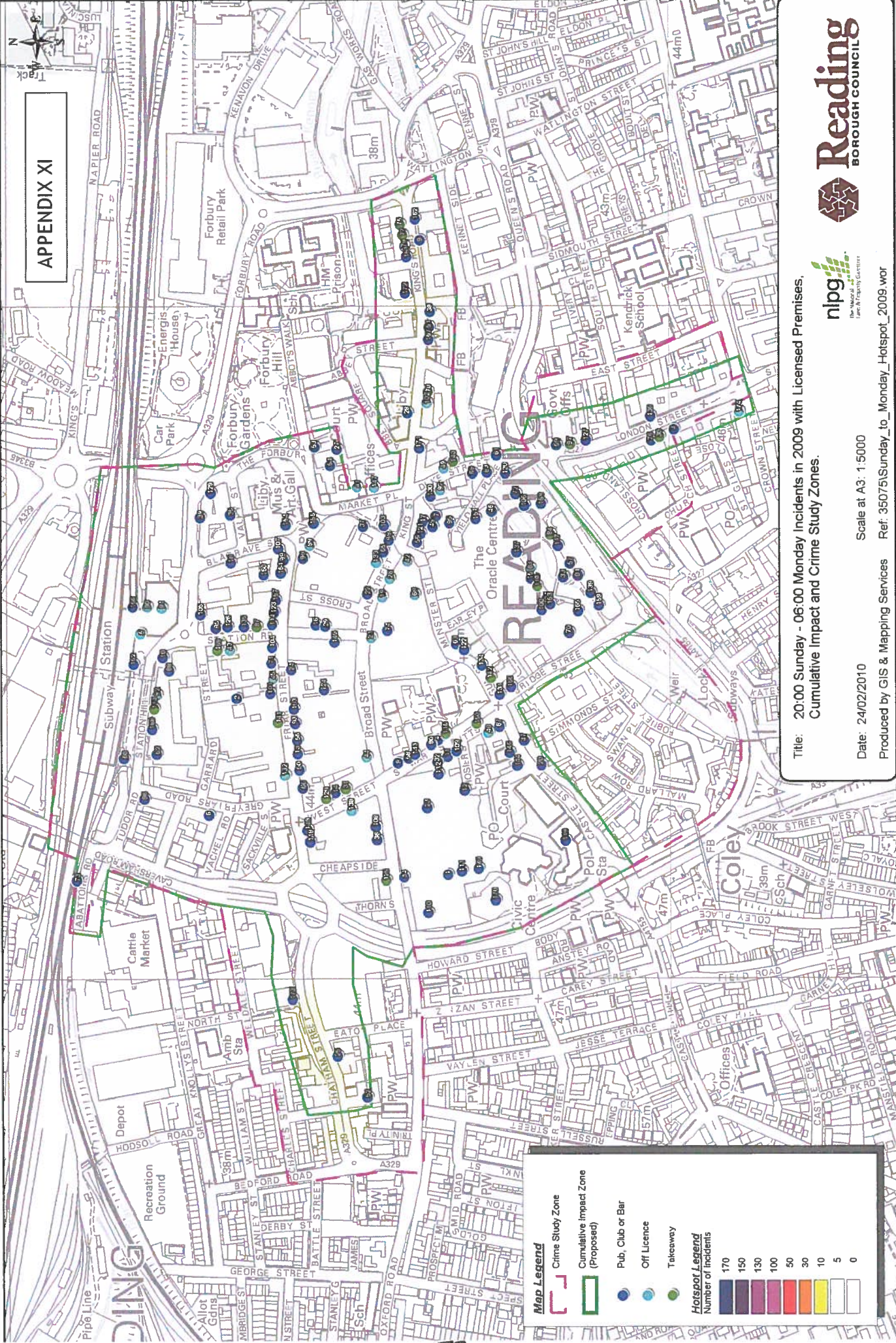
Scale at A3: 1:5000

Produced by GIS & Mapping Services Ref: 35075/0400\_to\_0559\_Hotspot\_2009 wor



APPENDIX X

APPENDIX XI



**Map Legend**

- Crime Study Zone
- Cumulative Impact Zone (Proposed)
- Pub, Club or Bar
- Off Licence
- Takeaway

**Hotspot Legend**  
Number of incidents

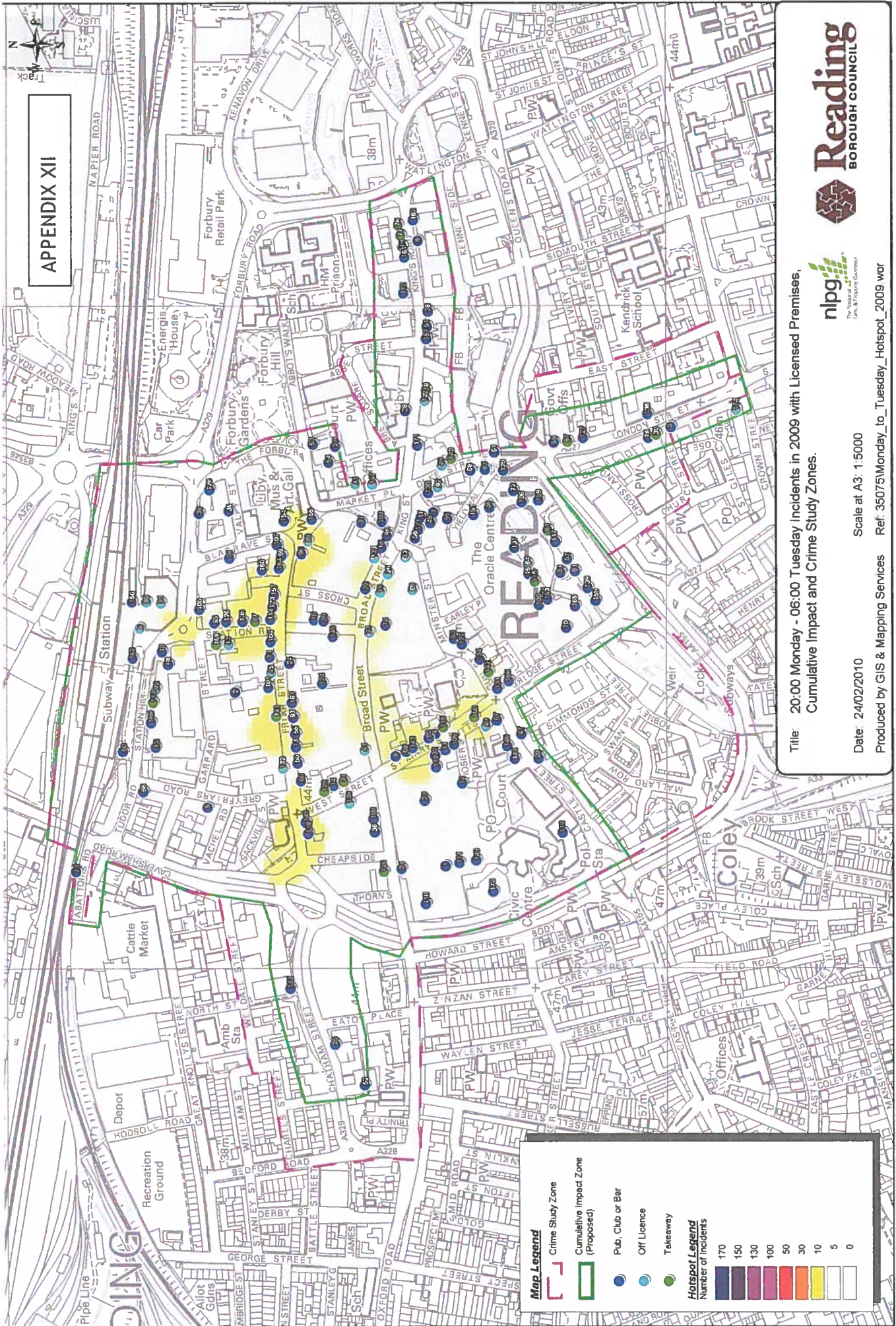
170
150
130
100
50
30
10
5
0

Title: 20:00 Sunday - 06:00 Monday Incidents in 2009 with Licensed Premises, Cumulative Impact and Crime Study Zones.  
 Date: 24/02/2010 Scale at A3: 1:5000  
 Produced by GIS & Mapping Services Ref: 35075\Sunday\_to\_Monday\_Hotspot\_2009.wor





APPENDIX XII



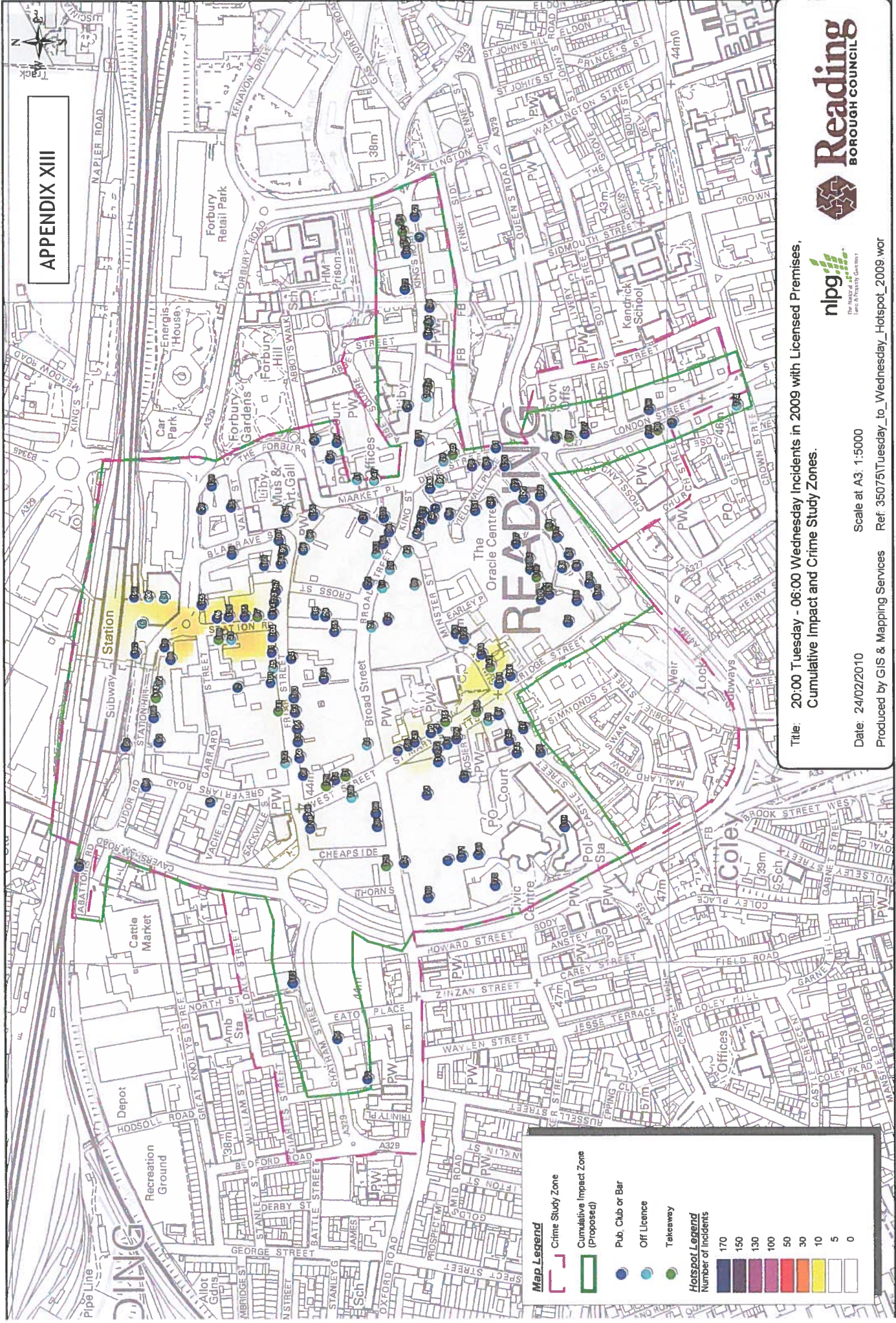
Title: 20:00 Monday - 06:00 Tuesday Incidents in 2009 with Licensed Premises, Cumulative Impact and Crime Study Zones.

Date: 24/02/2010 Scale at A3: 1:5000  
 Produced by GIS & Mapping Services Ref: 35075Monday\_to\_Tuesday\_Hotspot\_2009 wor



This map is based upon Ordnance Survey material with the permissions of Her Majesty's Stationary Office © Crown Copyright. Unauthorised reproduction infringes Crown Copyright and may lead to civil proceedings. Reading Borough Council. Account no. 100019672. 2009

APPENDIX XIII



Title: 20:00 Tuesday - 06:00 Wednesday Incidents in 2009 with Licensed Premises, Cumulative Impact and Crime Study Zones.

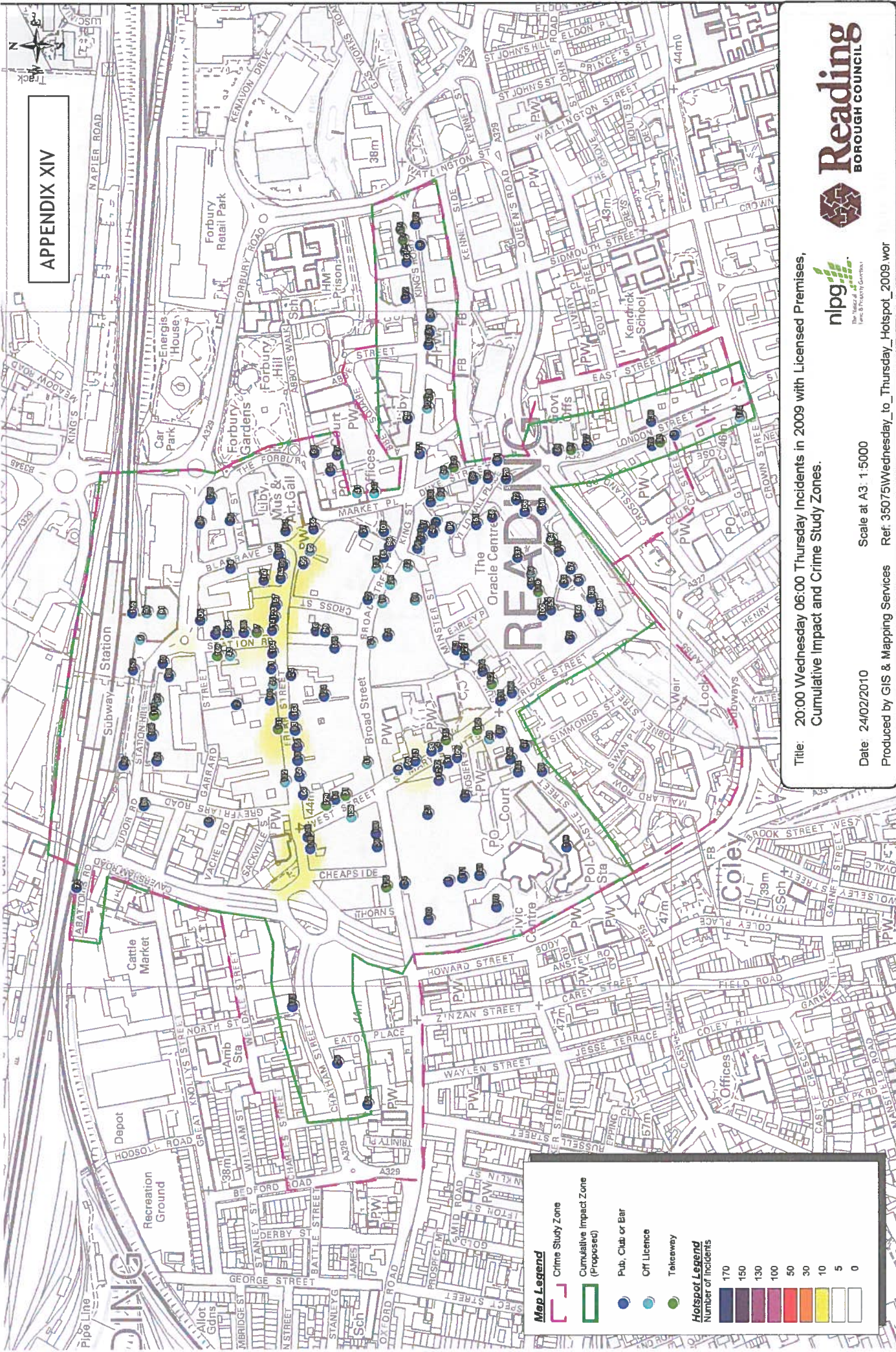
Date: 24/02/2010 Scale at A3: 1:5000

Produced by GIS & Mapping Services Ref: 35075/Tuesday\_to\_Wednesday\_Hotspot\_2009.wor



This map is based upon Ordnance Survey material with the permissions of Her Majesty's Stationary Office © Crown Copyright. Unauthorised reproduction infringes Crown Copyright and may lead to civil proceedings. Reading Borough Council. Account no. 100019672. 2009

APPENDIX XIV



**Map Legend**

- Crime Study Zone
- Cumulative Impact Zone (Proposed)
- Pub, Club or Bar
- Off Licence
- Takeaway

**Hotspot Legend**

Number of Incidents

	170
	150
	130
	100
	50
	30
	10
	5
	0

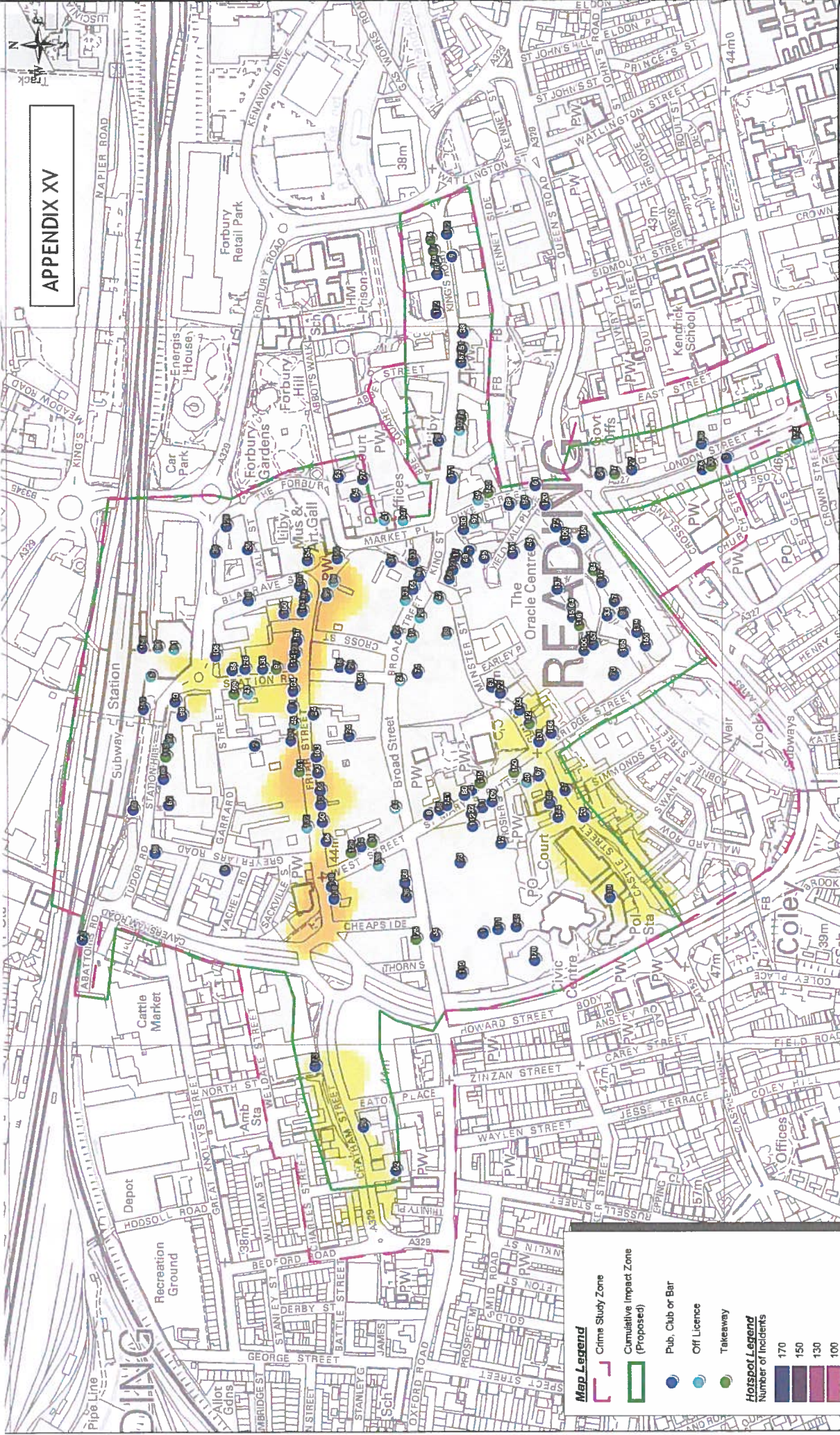
Title: 20:00 Wednesday 06:00 Thursday Incidents in 2009 with Licensed Premises, Cumulative Impact and Crime Study Zones.

Date: 24/02/2010 Scale at A3: 1:5000

Produced by GIS & Mapping Services Ref: 35075Wednesday\_to\_Thursday\_Hotspot\_2009.wor



This map is based upon Ordnance Survey material with the permissions of Her Majesty's Stationary Office © Crown Copyright. Unauthorised reproduction infringes Crown Copyright and may lead to civil proceedings. Reading Borough Council. Account no. 100019672. 2009



APPENDIX XV

Title: 20:00 Thursday - 06:00 Friday Incidents in 2009 with Licensed Premises, Cumulative Impact and Crime Study Zones.

Date: 24/02/2010 Scale at A3: 1:5000

Produced by GIS & Mapping Services Ref: 35075\Thursday\_to\_Friday\_Hotspot\_2009.wor



**Map Legend**

- Crime Study Zone
- Cumulative Impact Zone (Proposed)
- Pub, Club or Bar
- Off Licence
- Takeaway

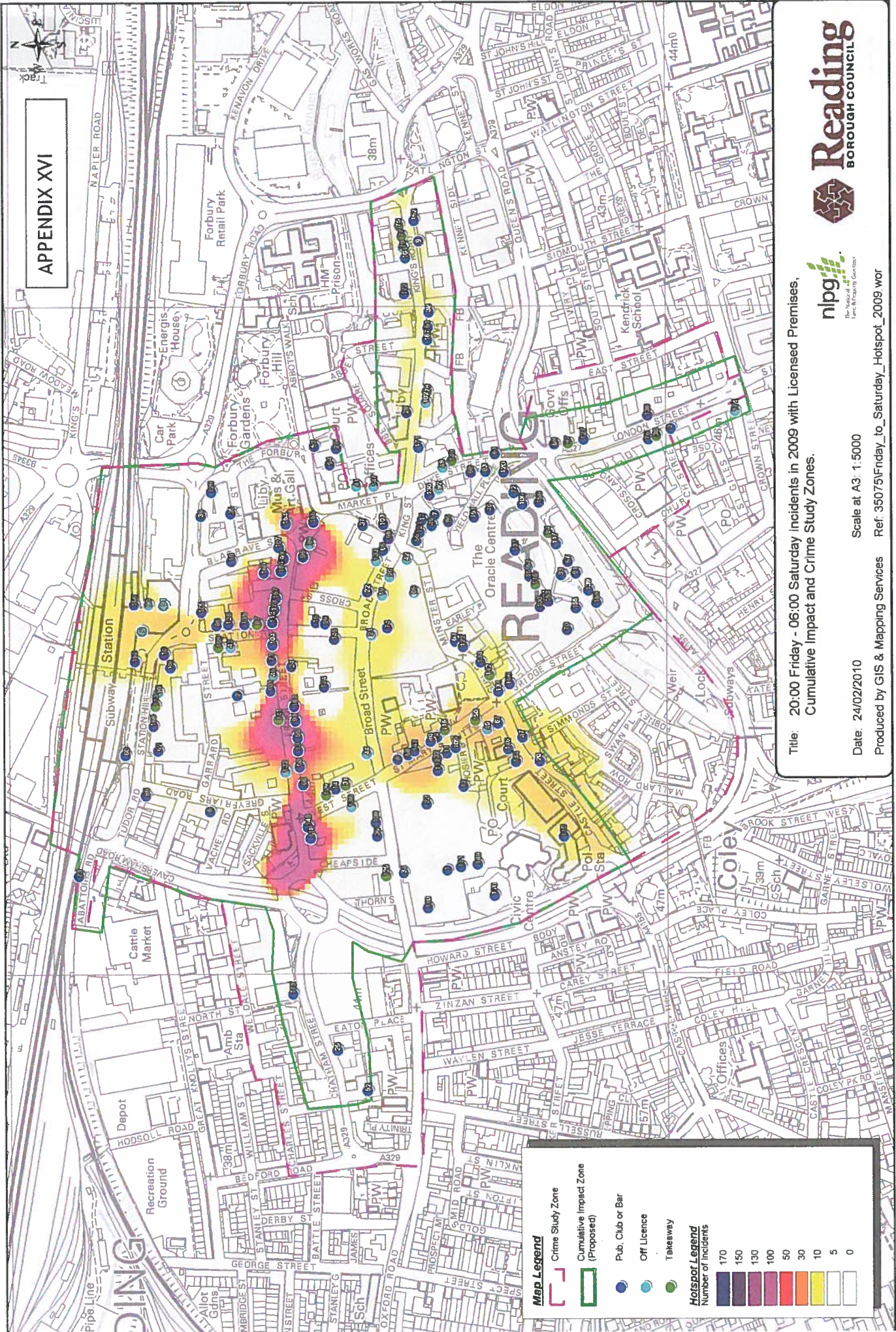
**Hotspot Legend**  
Number of Incidents

170
150
130
100
50
30
10
5
0

This map is based upon Ordnance Survey material with the permissions of Her Majesty's Stationery Office © Crown Copyright. Unauthorised reproduction infringes Crown Copyright and may lead to civil proceedings. Reading Borough Council. Account no. 100019672. 2009



APPENDIX XVI



Title: 20:00 Friday - 06:00 Saturday incidents in 2009 with Licensed Premises, Cumulative Impact and Crime Study Zones.

Date: 24/02/2010 Scale at A3: 1:5000

Produced by GIS & Mapping Services Ref: 35075\Friday\_to\_Saturday\_Hotspot\_2009 wor



**Map Legend**

- Crime Study Zone
- Cumulative Impact Zone (Proposed)
- Pub, Club or Bar
- Off Licence
- Takeaway

**Hotspot Legend**

Number of Incidents
170
150
130
100
50
30
10
5
0

This map is based upon Ordnance Survey material with the permissions of Her Majesty's Stationary Office © Crown Copyright. Unauthorised reproduction infringes Crown Copyright and may lead to civil proceedings. Reading Borough Council. Account no. 100019672. 2009

Title 20:00 Saturday - 06:00 Sunday Incidents in 2009 with Licensed Premises,  
Cumulative Impact and Crime Study Zones.

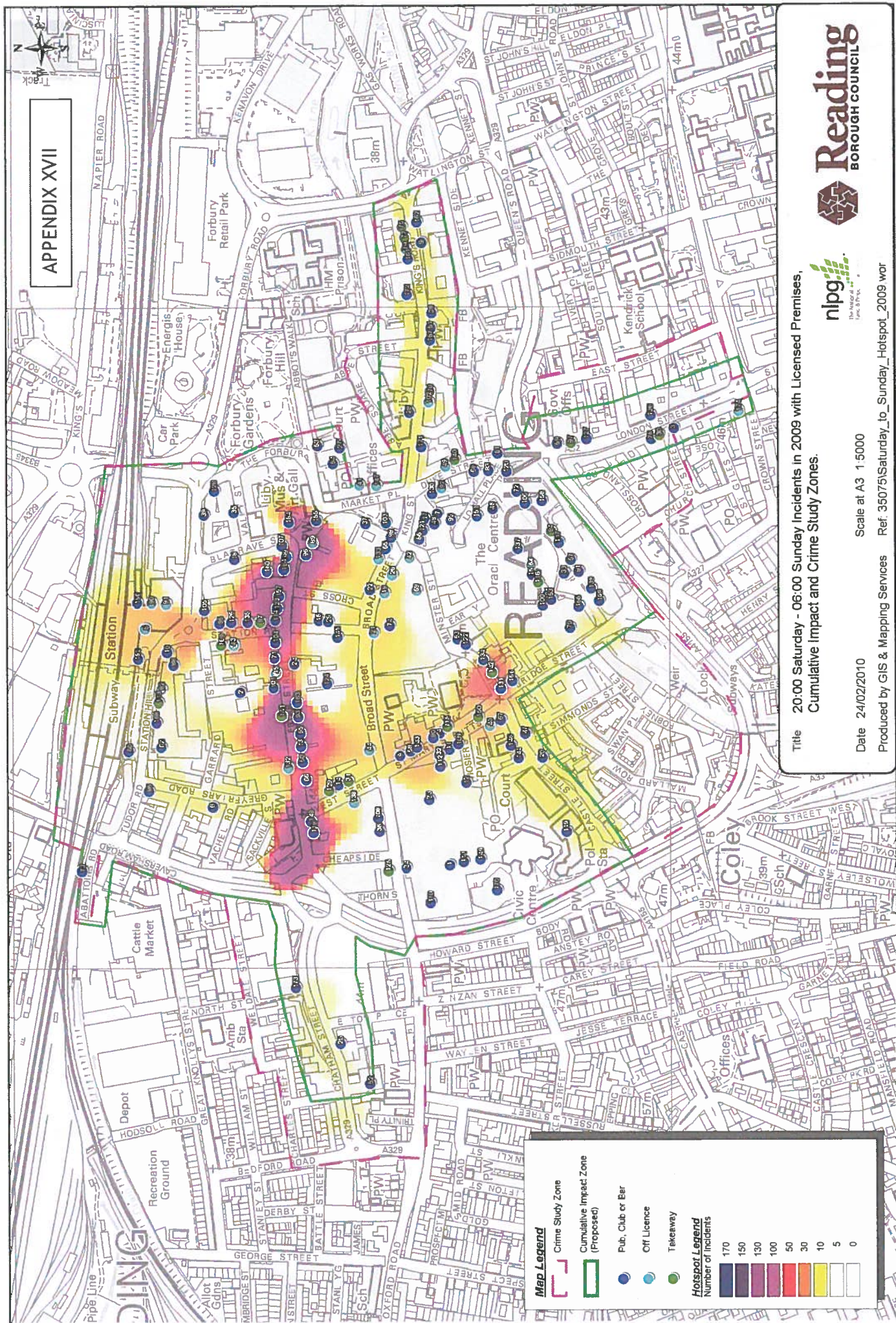
Date 24/02/2010

Scale at A3 1:5000

Produced by GIS & Mapping Services Ref. 35075\Saturday\_to\_Sunday\_Hotspot\_2009 wor

This map is based upon Ordnance Survey material with the permissions of Her Majesty's Stationary Office © Crown Copyright Unauthorised reproduction infringes Crown Copyright and may lead to civil proceedings. Reading Borough Council. Account no. 100019672. 2009

APPENDIX XVII



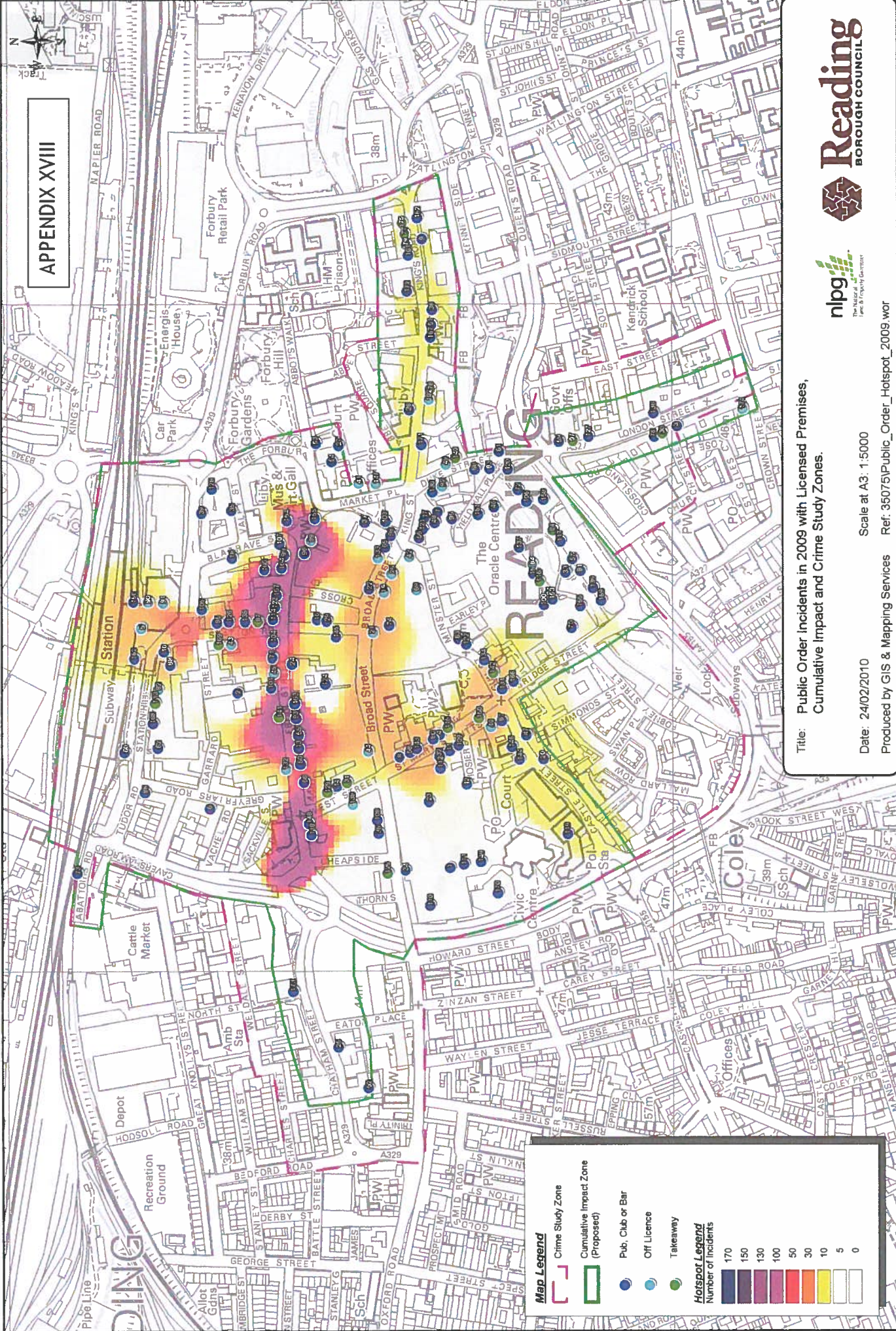
**Map Legend**

- Crime Study Zone
- Cumulative Impact Zone (Proposed)
- Pub, Club or Bar
- Off Licence
- Takeaway

**Hotspot Legend**

Number of Incidents

	170
	150
	130
	100
	50
	30
	10
	5
	0



APPENDIX XVIII



Title: Public Order Incidents in 2009 with Licensed Premises, Cumulative Impact and Crime Study Zones.

Date: 24/02/2010 Scale at A3: 1:5000

Produced by GIS & Mapping Services Ref: 35075Public\_Order\_Hotspot\_2009.wor

**Map Legend**

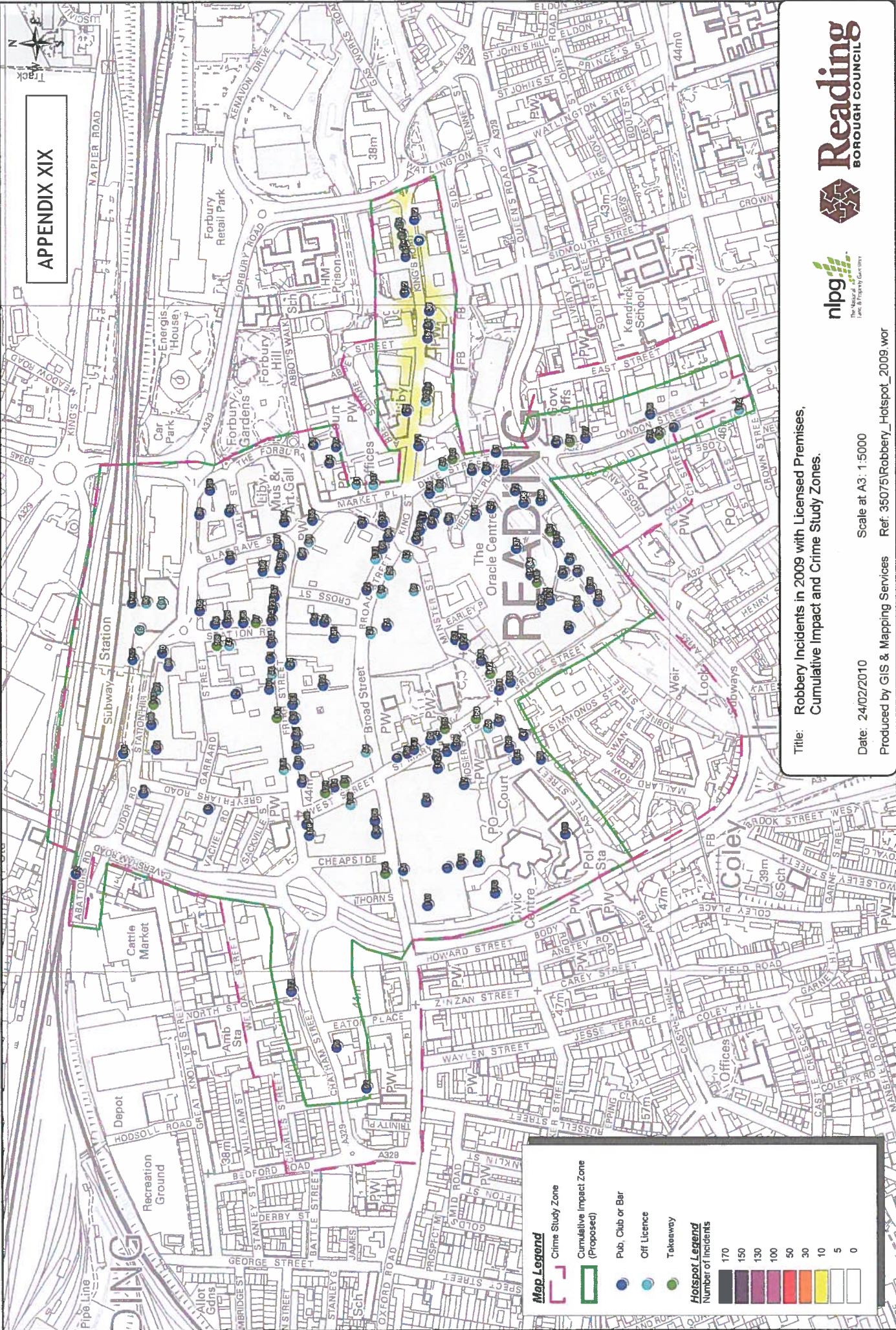
- Crime Study Zone
- Cumulative Impact Zone (Proposed)
- Pub, Club or Bar
- Off Licence
- Takeaway

**Hotspot Legend**  
Number of incidents

170
150
130
100
50
30
10
5
0

This map is based upon Ordnance Survey material with the permissions of Her Majesty's Stationary Office © Crown Copyright. Unauthorised reproduction infringes Crown Copyright and may lead to civil proceedings. Reading Borough Council. Account no. 100019572. 2009

APPENDIX XIX



**Map Legend**

- Crime Study Zone
- Cumulative Impact Zone (Proposed)
- Pub, Club or Bar
- Off Licence
- Takeaway

**Hotspot Legend**  
Number of incidents

170
150
130
100
50
30
10
5
0

Title: Robbery Incidents in 2009 with Licensed Premises, Cumulative Impact and Crime Study Zones.

Date: 24/02/2010

Scale at A3: 1:5000  
Produced by GIS & Mapping Services Ref: 35075\Robbery\_Hotspot\_2009.wor



This map is based upon Ordnance Survey material with the permissions of Her Majesty's Stationary Office © Crown Copyright. Unauthorised reproduction infringes Crown Copyright and may lead to civil proceedings. Reading Borough Council. Account no. 100019672. 2009